









Balance of Reservoir
Area = 77.9 ha

Mount Richmond State Forest Park

DoC Land Required
Sec 10 SO 509793 = 9.6 ha

Legend

-  Normal Lake Level
-  Total Area Required
-  Temporary Construction Area
-  Property Boundaries
-  Road Boundaries
-  Legal Road (owned by Council)
-  Current defined Riverbed
-  Outline of Dam Structure

