

Scale: 1:5,000



Growth Model 2011 UPPER MOUTERE






Legend

-  Rivers
-  Lake/Sea
-  Parcel
-  Development Area Boundaries
-  Road
-  Green Space

Growth

-  Residential
-  Rural Residential
-  Commercial/Tourism
-  Industrial
-  Rural

No Growth

-  Residential
-  Rural Residential
-  Commercial/Tourism
-  Industrial
-  Rural

NOTE
Growth areas is land that is expected to provide for future growth between 2011 and 2031. The numbers refer to the areas in the settlement that will potentially provide future growth.

