


















Scale: 1:22,000



Growth Model 2011 TAKAKA

Legend

-  Rivers
-  Lake/Sea
-  Parcel
-  Development Area Boundaries
-  Road
-  Green Space
- Growth**
-  Residential
-  Rural Residential
-  Commercial/Tourism
-  Industrial
-  Rural
- No Growth**
-  Residential
-  Rural Residential
-  Commercial/Tourism
-  Industrial
-  Rural
-  NZCoastalArea

NOTE
 Growth areas is land that is expected to provide for future growth between 2011 and 2031. The numbers refer to the areas in the settlement that will potentially provide future growth.

