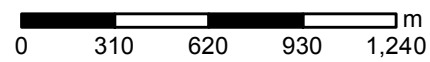


Cadastral information sourced from Land Information New Zealand data. Crown copyright reserved. Contact Tasman District Council regarding Copyright on Aerial Photography. The information on this map is prepared for indicative use only and is not intended for definitive legal, location or formal reference. This map was produced on Tasman District Council's internal viewer.

25 October 2016




1:25,000





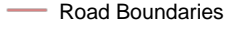
## Legend

### TRMP Discharge



Airshed

### Roads



Road Boundaries

Road Name

### Consents

### BoresDams

### PropertyData



Parcel

### LiDAR Contours

### Licences