














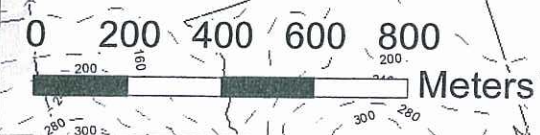
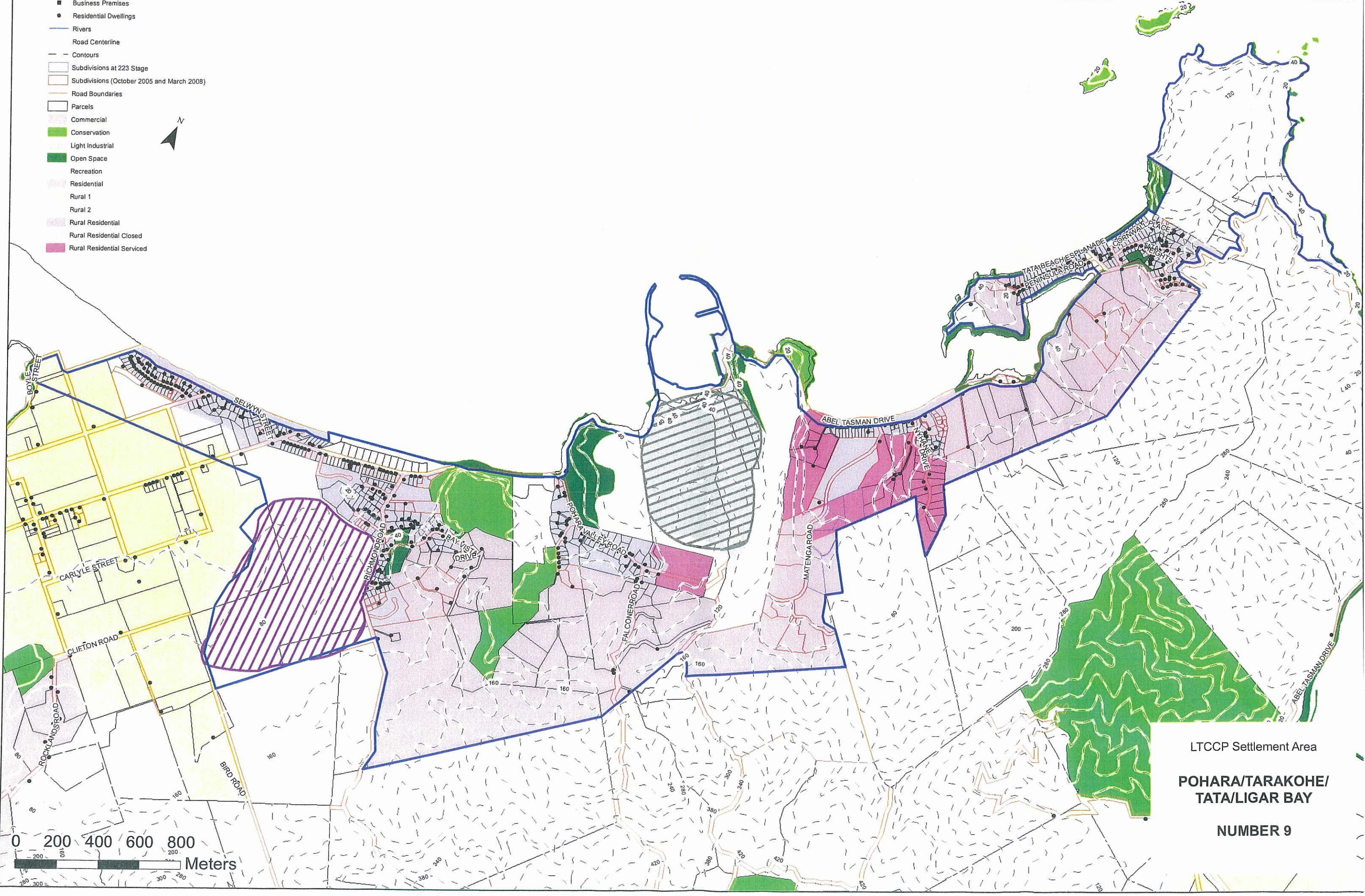


**Legend**

-  Settlement Area
-  Business (Light Industrial) Development Front
-  Residential Development Front
-  Business Premises
-  Residential Dwellings
-  Rivers
-  Road Centerline
-  Contours
-  Subdivisions at 223 Stage
-  Subdivisions (October 2005 and March 2008)
-  Road Boundaries
-  Parcels
-  Commercial
-  Conservation
-  Light Industrial
-  Open Space
-  Recreation
-  Residential
-  Rural 1
-  Rural 2
-  Rural Residential
-  Rural Residential Closed
-  Rural Residential Served



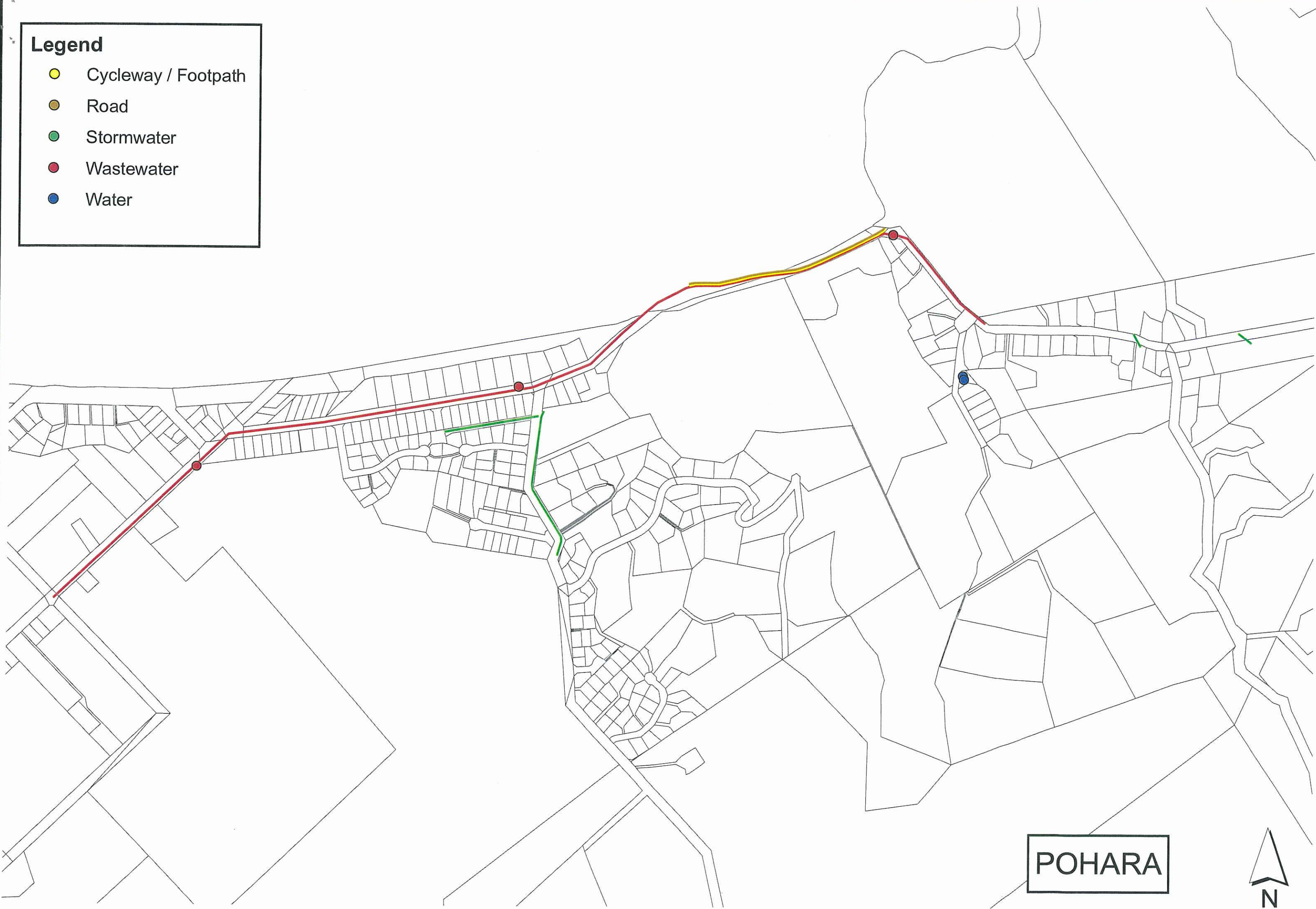
Dwelling and business points are approximated using address and rating information. Some data has anomalies affecting count accuracy.



LTCCP Settlement Area  
**POHARA/TARAKOHE/  
 TATA/LIGAR BAY**  
**NUMBER 9**

**Legend**

- Cycleway / Footpath
- Road
- Stormwater
- Wastewater
- Water



POHARA

