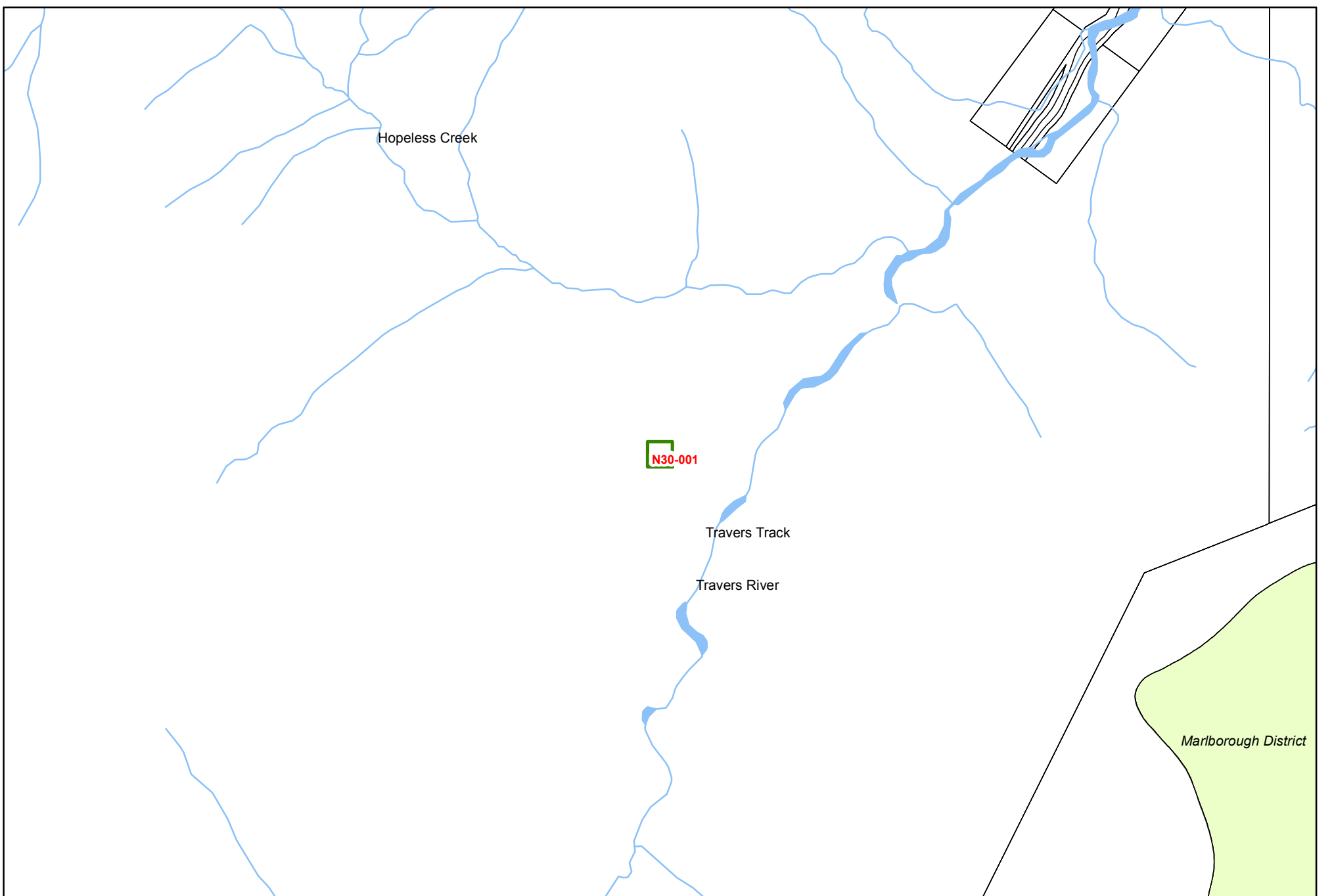


Map AU08: Matakītaki North

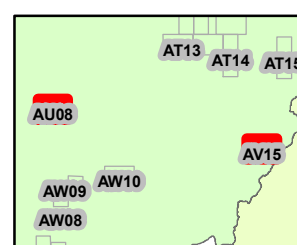
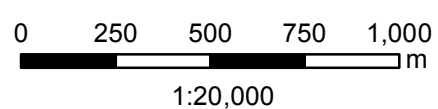


Map AV15: Travers



TASMAN RESOURCE MANAGEMENT PLAN
31 January 2015
Operative

Sourced from Land Information New Zealand data.
 Crown Copyright reserved.



Cultural Heritage Sites

Maps: AU08, AV15