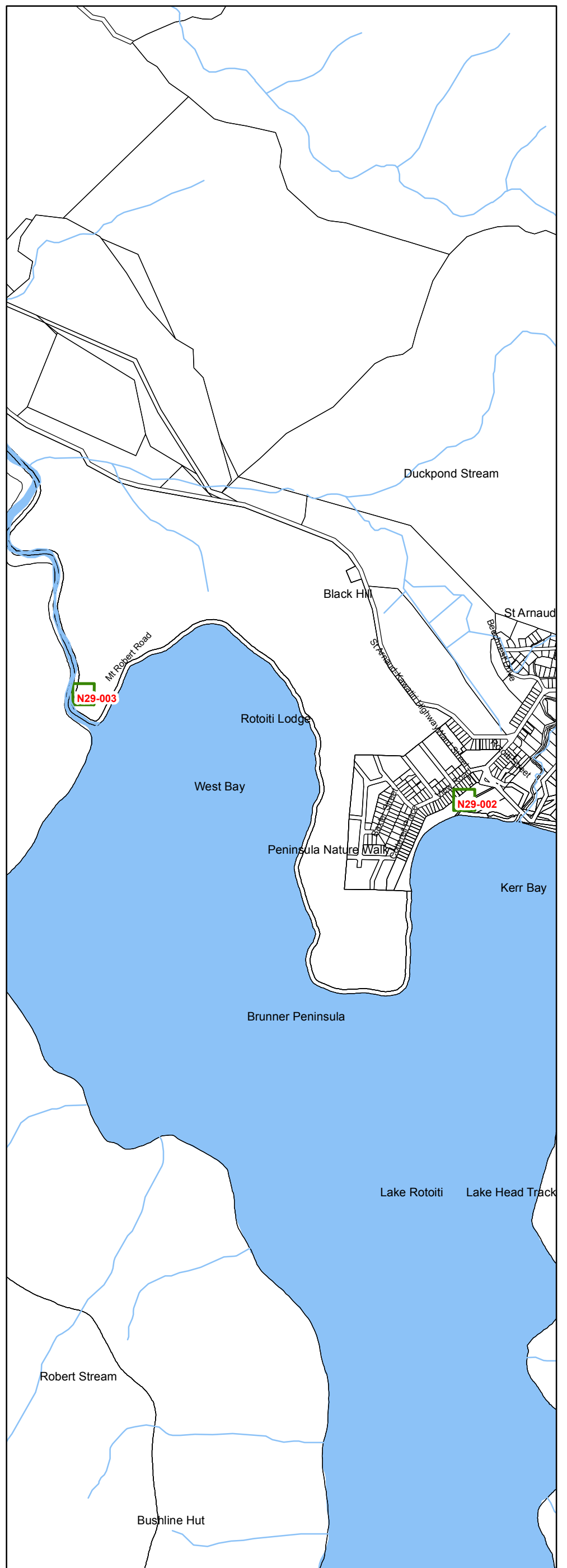


Map AT14: Howard Valley East



Map AT15: Lake Rotoiti




**TASMAN RESOURCE MANAGEMENT PLAN**

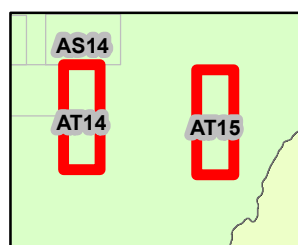
**31 January 2015**

**Operative**

Sourced from Land Information New Zealand data. Crown Copyright reserved.



1:20,000



**Cultural Heritage Sites**

**Map Nos: AT14 - AT15**