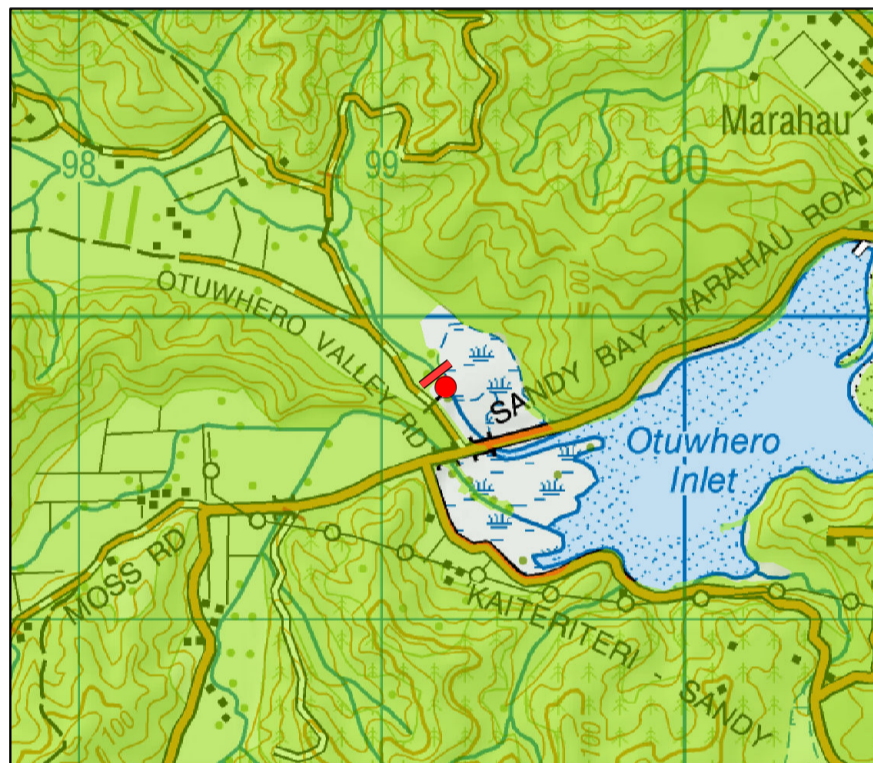


Awaroa River
Map 214



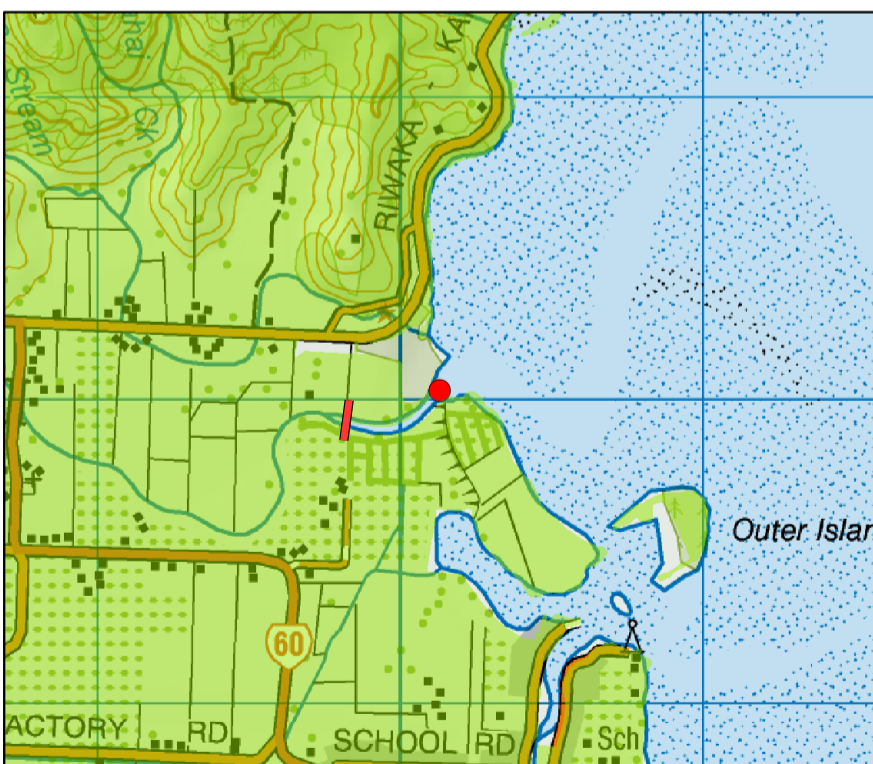
Marahau River
Map 215



Otuwhero River
Map 216



Kaiteriteri River
Map 217



Riwaka River
Map 218



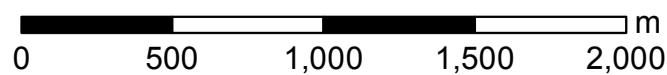
Motueka River
Map 219



TASMAN RESOURCE MANAGEMENT PLAN

1 October 2011

Operative



Scale: 1:25,000

**RIVER MOUTH AND COASTAL
MARINE AREA BOUNDARY**

Sourced from Land Information New Zealand data.
Crown Copyright reserved. Original paper size is A3.