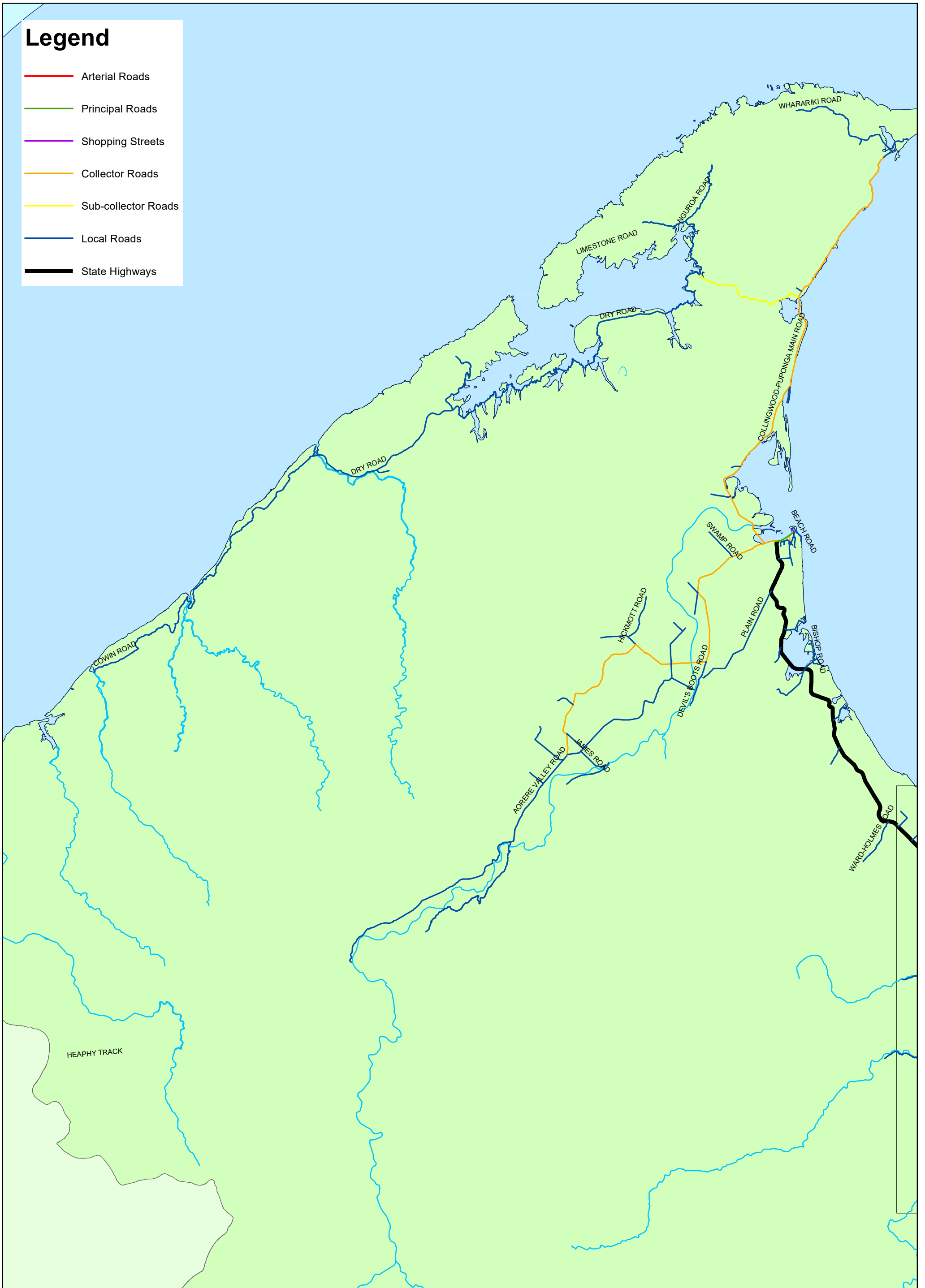
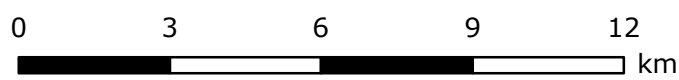
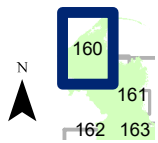


Legend

- Arterial Roads
- Principal Roads
- Shopping Streets
- Collector Roads
- Sub-collector Roads
- Local Roads
- State Highways



ROAD HIERARCHY
 Update Map 62/3
 15 June 2019
 Map affected: 160

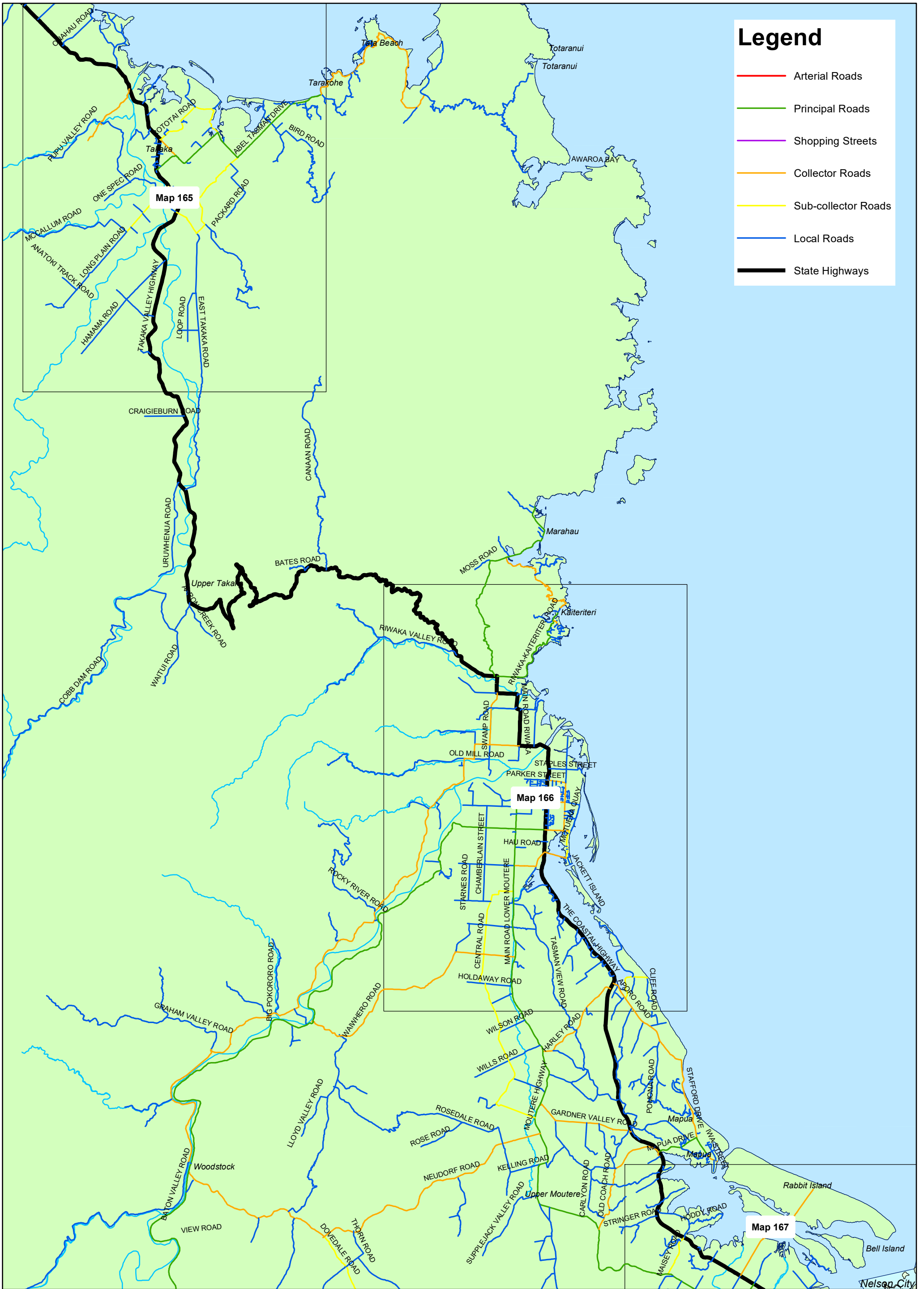


Scale 1:150,000

TASMAN RESOURCE MANAGEMENT PLAN
Nelson Tasman Land
Development Manual



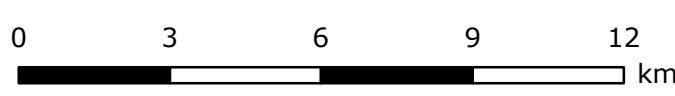
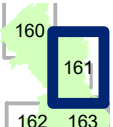
Sourced from Land Information New Zealand data. Crown Copyright reserved. Original paper size is A3.



Legend

- Arterial Roads
- Principal Roads
- Shopping Streets
- Collector Roads
- Sub-collector Roads
- Local Roads
- State Highways

ROAD HIERARCHY
 Update Map 62/4
 15 June 2019
 Map affected: 161



Scale 1:150,000

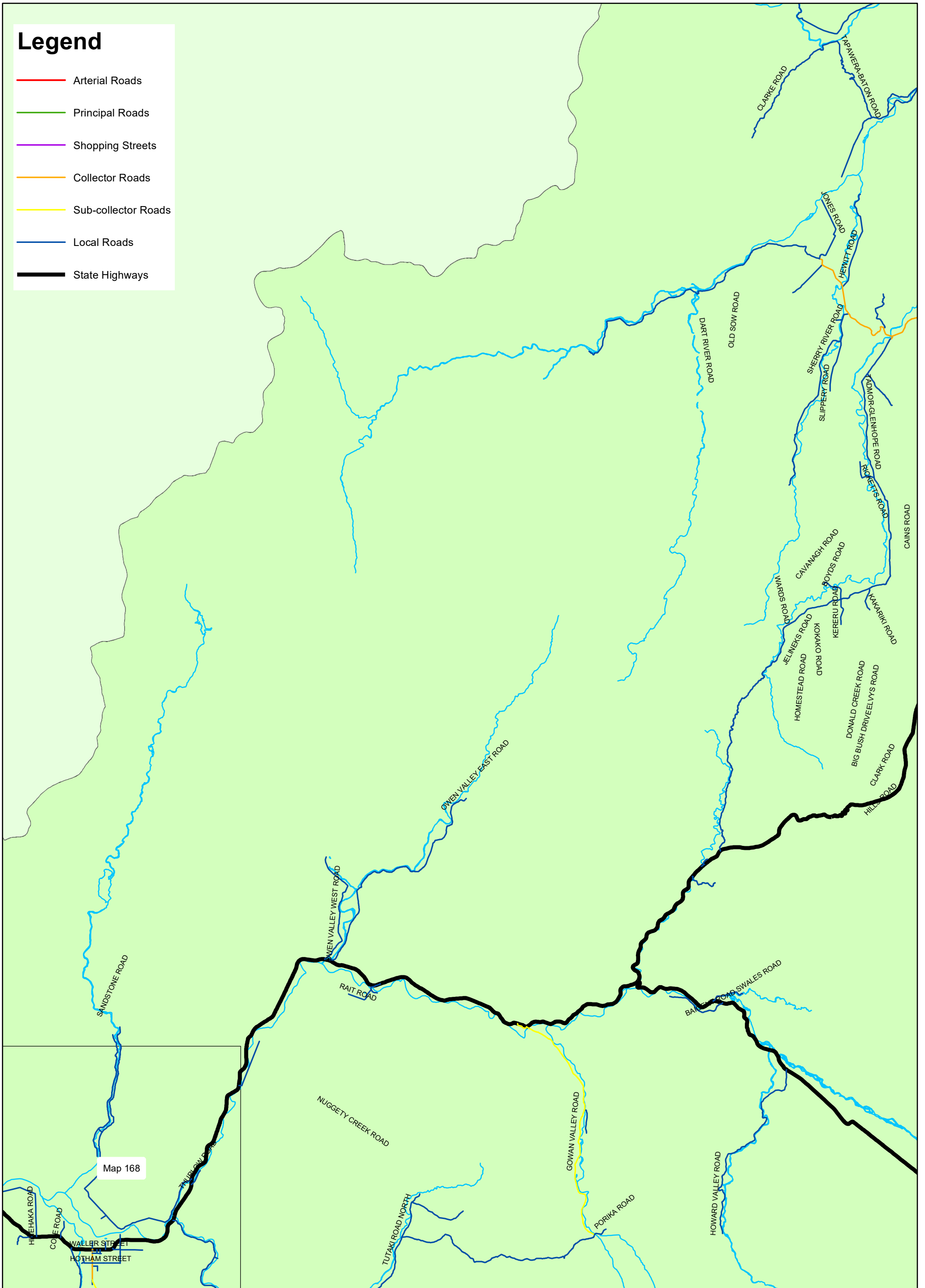
TASMAN RESOURCE MANAGEMENT PLAN
Nelson Tasman Land Development Manual



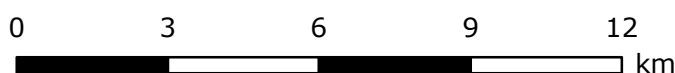
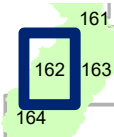
Sourced from Land Information New Zealand data. Crown Copyright reserved. Original paper size is A3.

Legend

- Arterial Roads
- Principal Roads
- Shopping Streets
- Collector Roads
- Sub-collector Roads
- Local Roads
- State Highways



ROAD HIERARCHY
 Update Map 62/5
 15 June 2019
 Map affected: 162



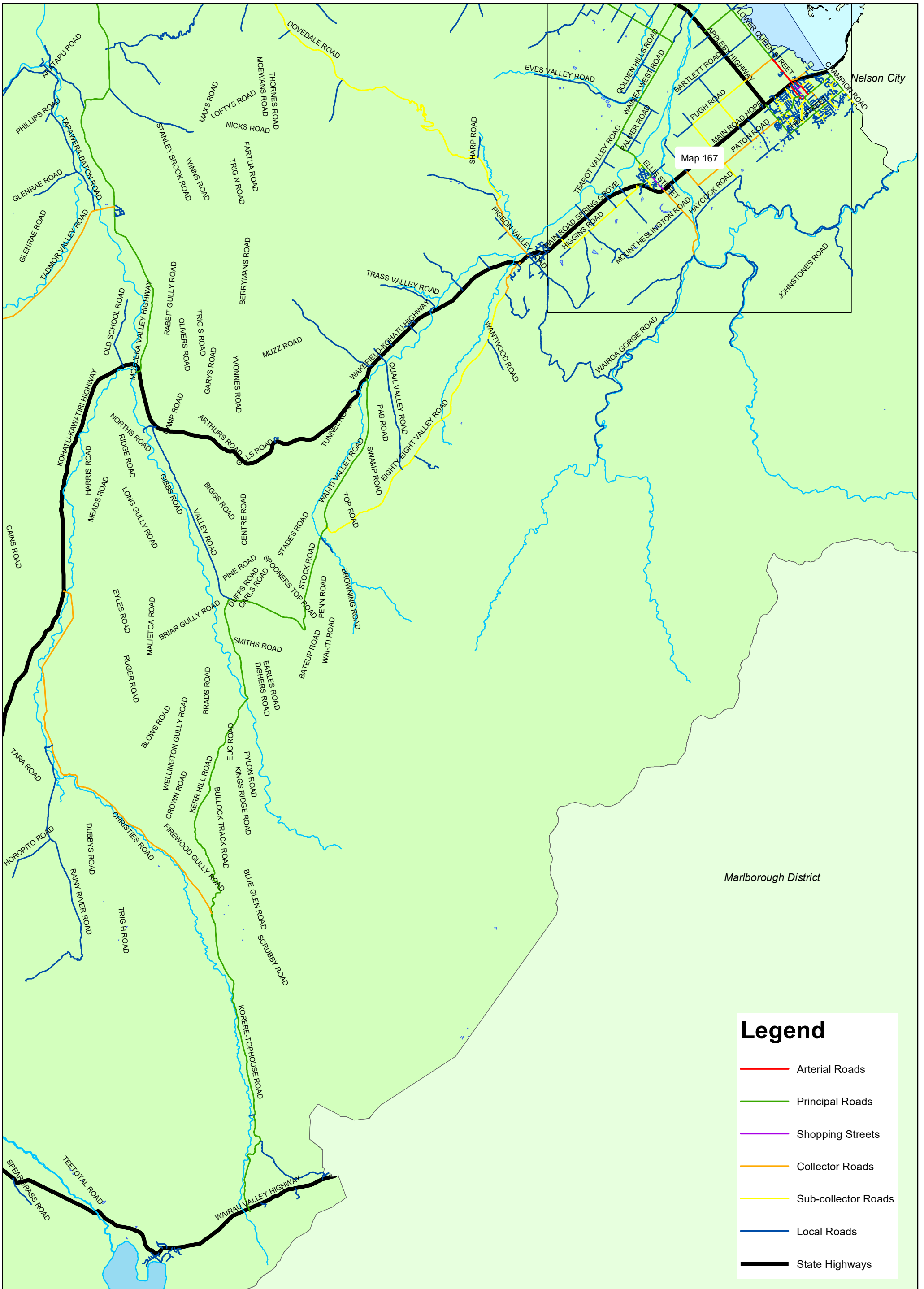
Scale 1:150,000

TASMAN RESOURCE MANAGEMENT PLAN

Nelson Tasman Land Development Manual



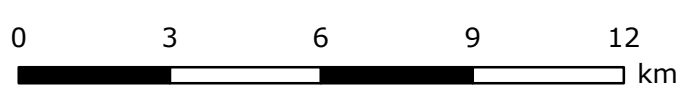
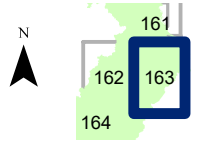
Sourced from Land Information New Zealand data. Crown Copyright reserved. Original paper size is A3.



Legend

- Arterial Roads
- Principal Roads
- Shopping Streets
- Collector Roads
- Sub-collector Roads
- Local Roads
- State Highways

ROAD HIERARCHY
 Update Map 62/6
 15 June 2019
 Map affected: 163

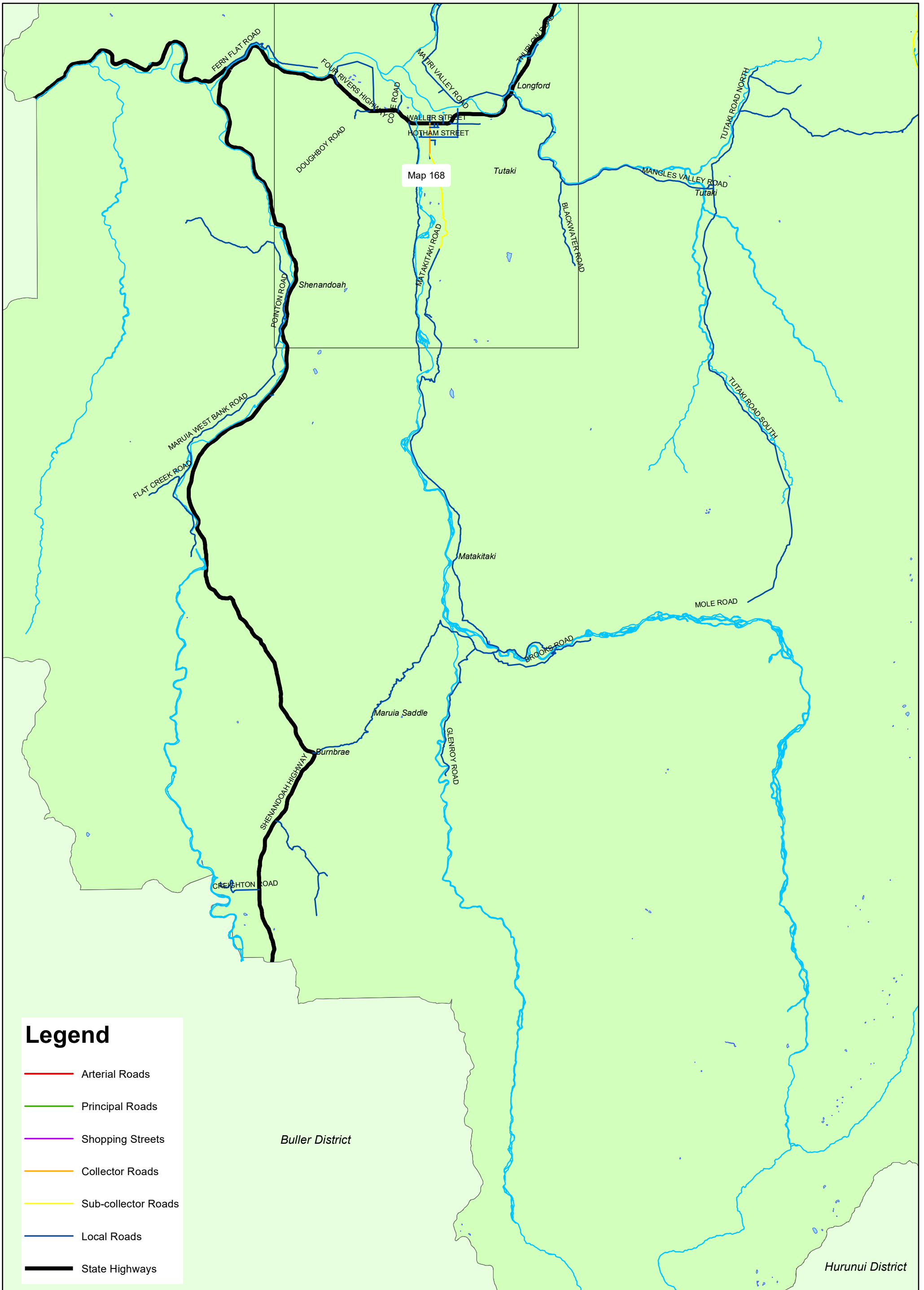


Scale 1:150,000

TASMAN RESOURCE MANAGEMENT PLAN
Nelson Tasman Land
Development Manual



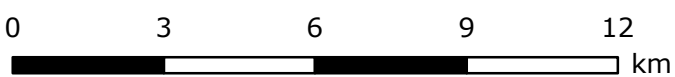
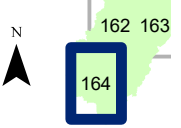
Sourced from Land Information New Zealand data. Crown Copyright reserved. Original paper size is A3.



Legend

- Arterial Roads
- Principal Roads
- Shopping Streets
- Collector Roads
- Sub-collector Roads
- Local Roads
- State Highways

ROAD HIERARCHY
 Update Map 62/7
 15 June 2019
 Map affected: **164**



Scale 1:150,000

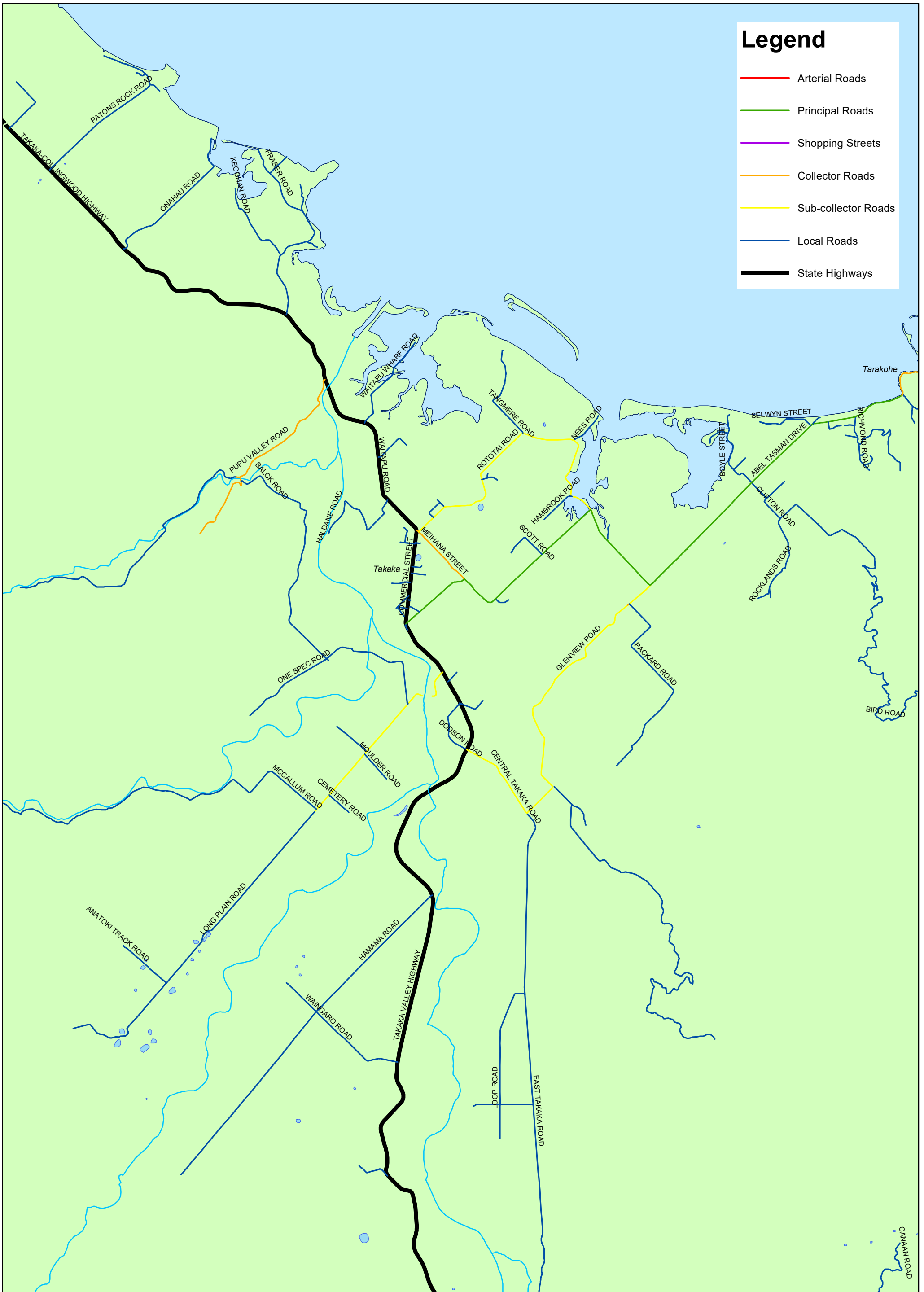
TASMAN RESOURCE MANAGEMENT PLAN
Nelson Tasman Land
Development Manual



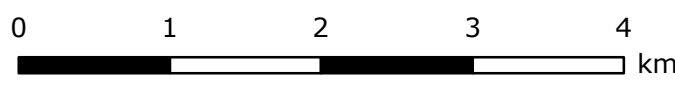
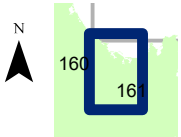
Sourced from Land Information New Zealand data. Crown Copyright reserved. Original paper size is A3.

Legend

- Arterial Roads
- Principal Roads
- Shopping Streets
- Collector Roads
- Sub-collector Roads
- Local Roads
- State Highways



ROAD HIERARCHY
 Update Map 62/8
 15 June 2019
 Map affected: 165

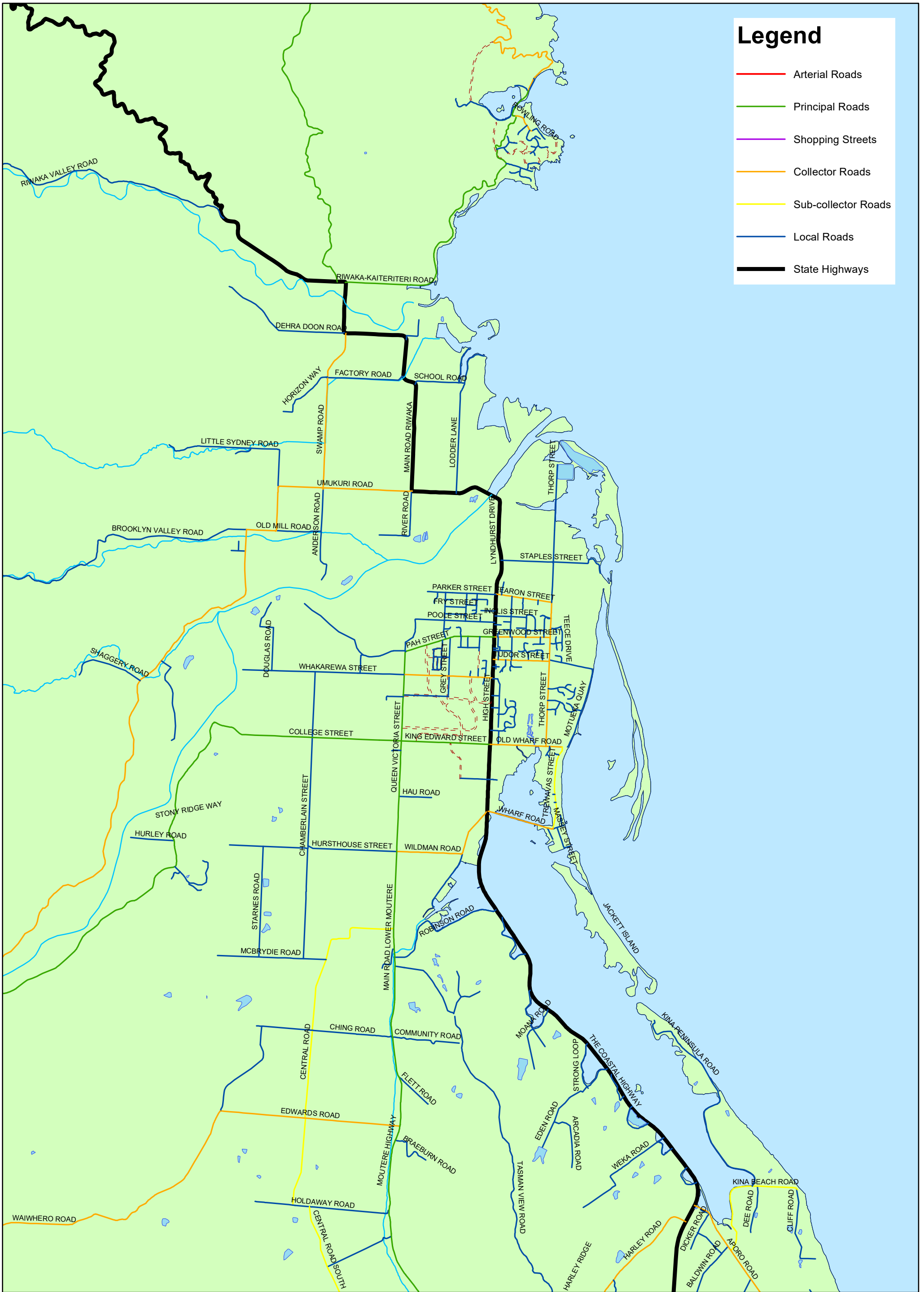


Scale 1:50,000

TASMAN RESOURCE MANAGEMENT PLAN
Nelson Tasman Land Development Manual



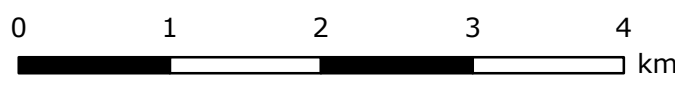
Sourced from Land Information New Zealand data. Crown Copyright reserved. Original paper size is A3.



Legend

- Arterial Roads
- Principal Roads
- Shopping Streets
- Collector Roads
- Sub-collector Roads
- Local Roads
- State Highways

ROAD HIERARCHY
 Update Map 62/9
 15 June 2019
 Map affected: 166



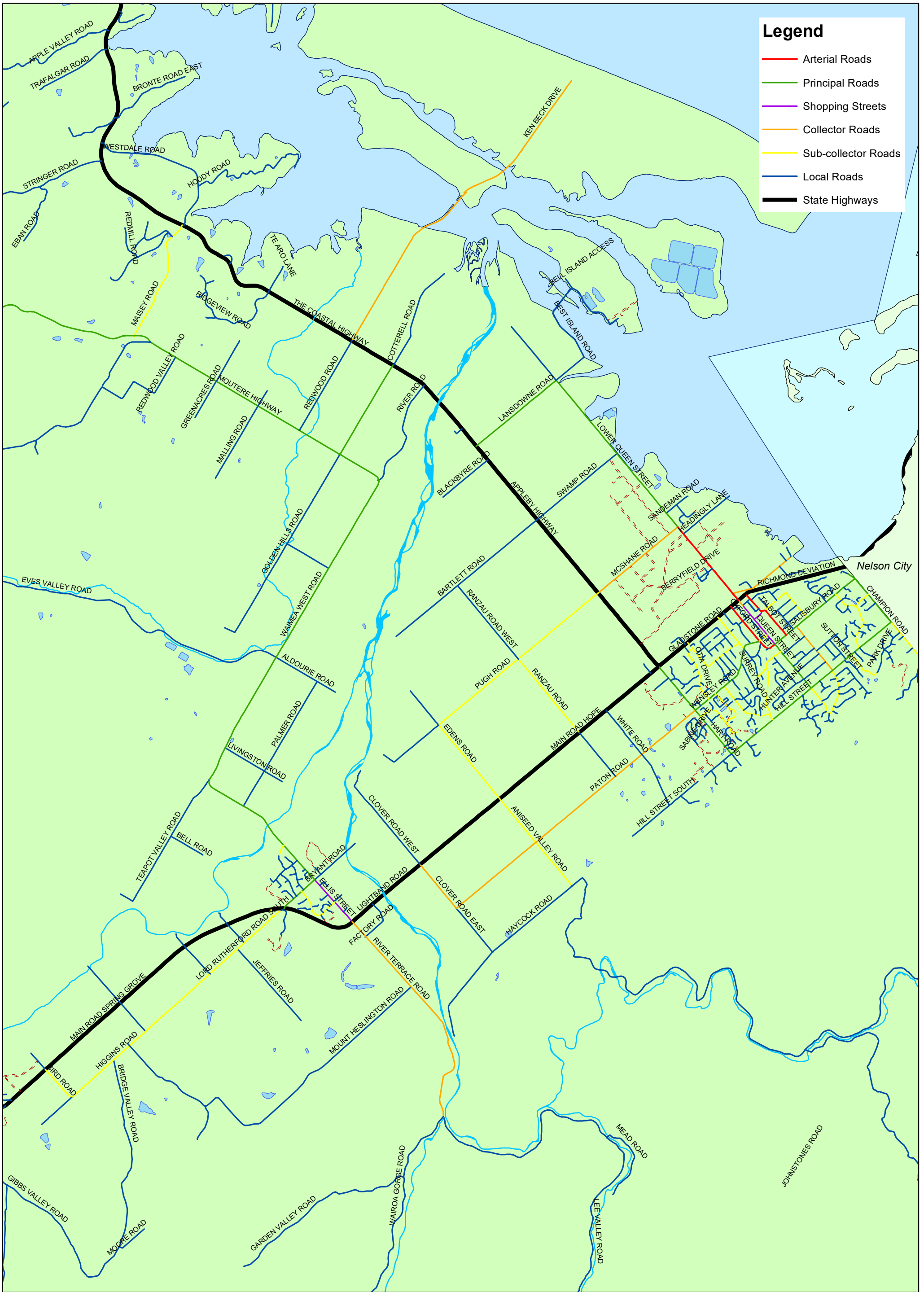
Scale 1:50,000

TASMAN RESOURCE MANAGEMENT PLAN

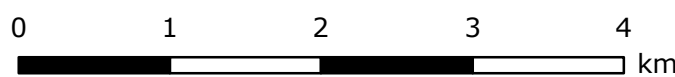
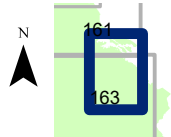


Nelson Tasman Land Development Manual

Sourced from Land Information New Zealand data. Crown Copyright reserved. Original paper size is A3.



ROAD HIERARCHY
 Update Map 62/10
 15 June 2019
 Map affected: 167



Scale 1:50,000

TASMAN RESOURCE MANAGEMENT PLAN

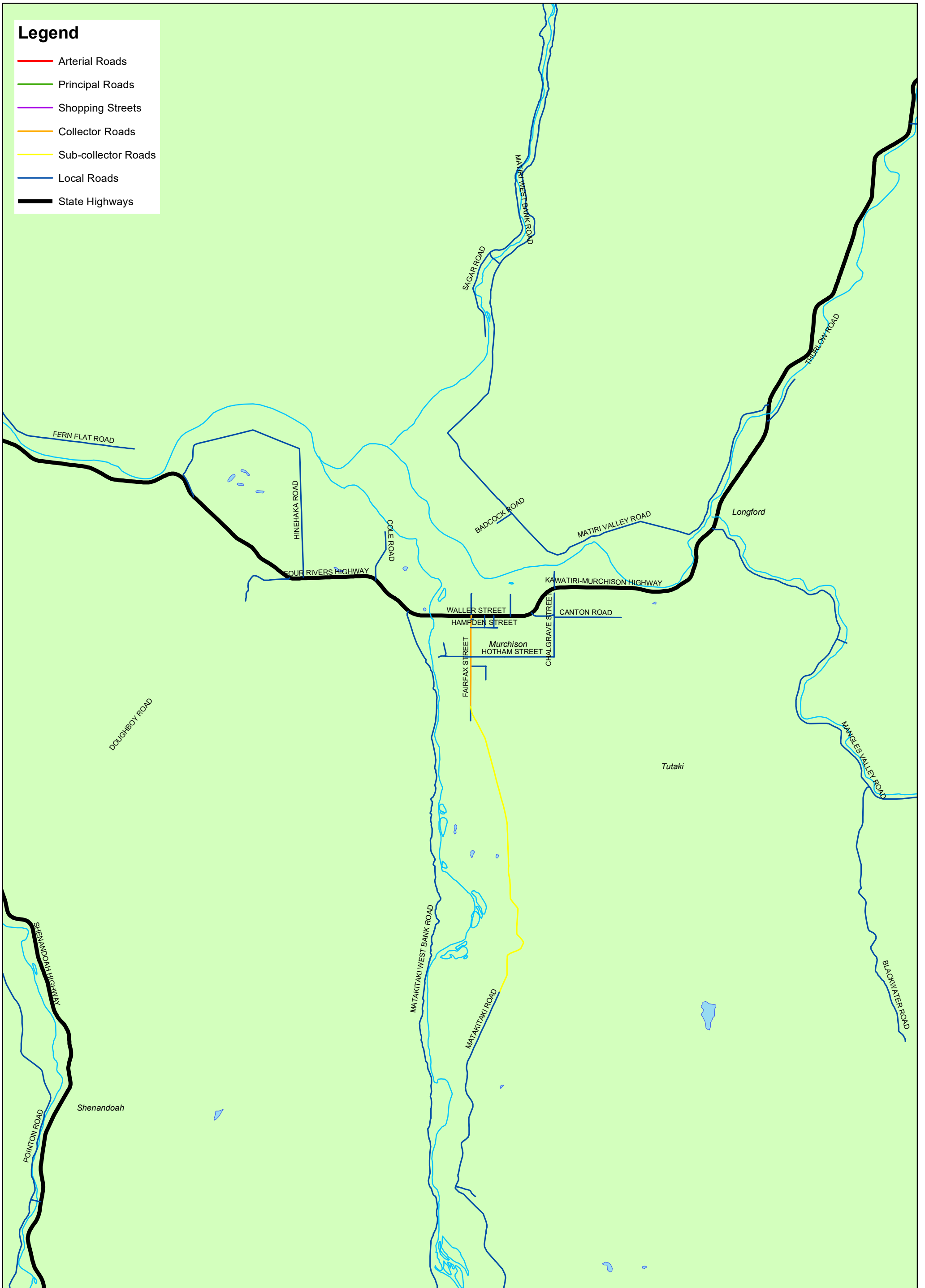
Nelson Tasman Land
 Development Manual



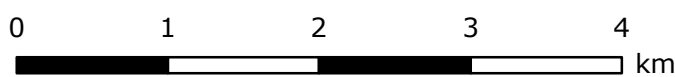
Sourced from Land Information New Zealand data. Crown Copyright reserved. Original paper size is A3.

Legend

- Arterial Roads
- Principal Roads
- Shopping Streets
- Collector Roads
- Sub-collector Roads
- Local Roads
- State Highways



ROAD HIERARCHY
 Update Map 62/11
 15 June 2019
 Map affected: **168**



Scale 1:50,000

TASMAN RESOURCE MANAGEMENT PLAN

Nelson Tasman Land Development Manual



Sourced from Land Information New Zealand data. Crown Copyright reserved. Original paper size is A3.