









LEGEND

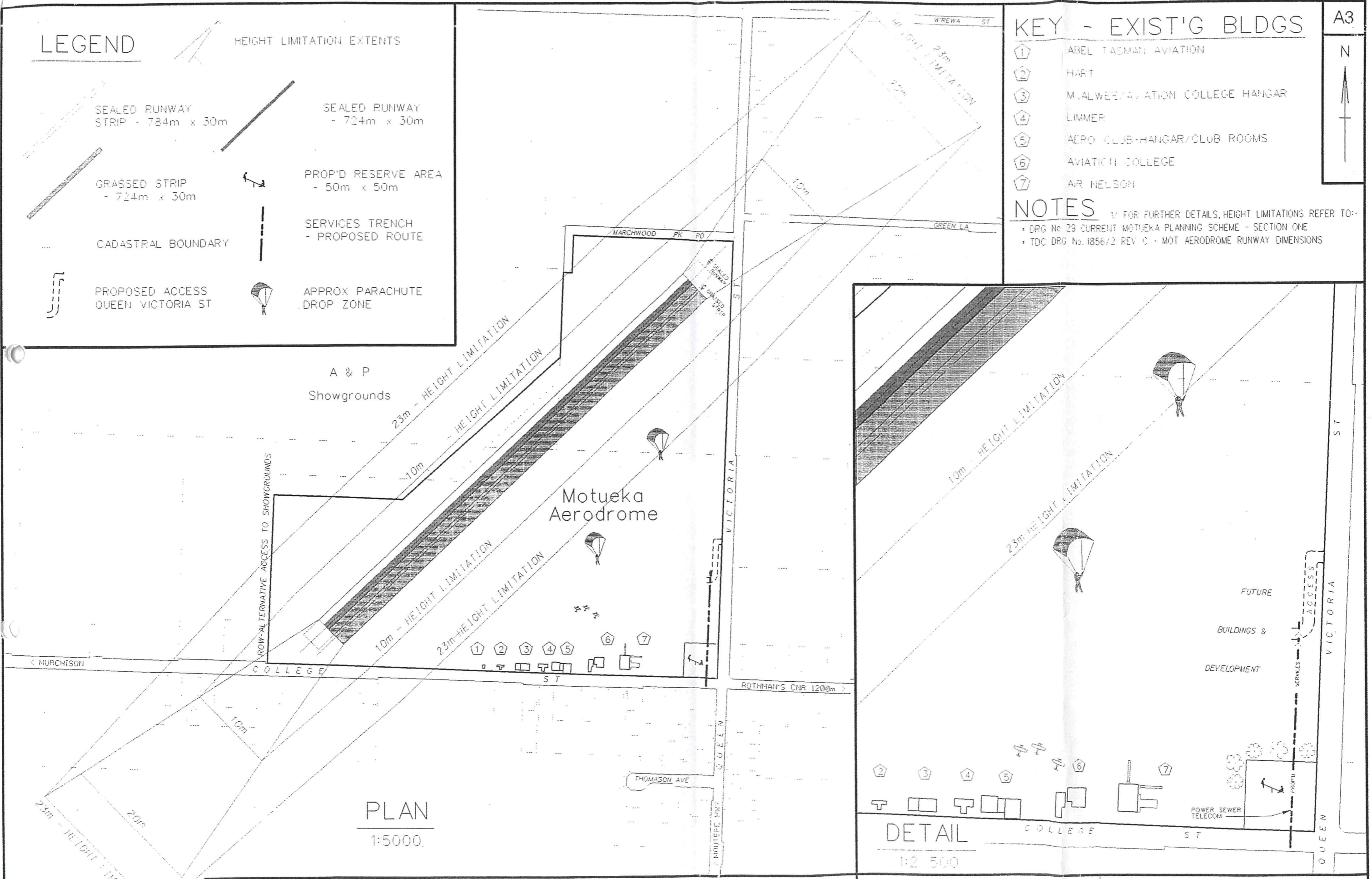
HEIGHT LIMITATION EXTENTS

-  SEALED RUNWAY STRIP - 724m x 30m
-  GRASSED STRIP - 724m x 30m
-  CADASTRAL BOUNDARY
-  PROPOSED ACCESS QUEEN VICTORIA ST
-  SEALED RUNWAY - 724m x 30m
-  PROP'D RESERVE AREA - 50m x 50m
-  SERVICES TRENCH - PROPOSED ROUTE
-  APPROX PARACHUTE DROP ZONE

KEY - EXIST'G BLDGS

- ① ABEL TASMAN AVIATION
- ② HART
- ③ MALWEE AVIATION COLLEGE HANGAR
- ④ LIMMER
- ⑤ AERO CLUB-HANGAR/CLUB ROOMS
- ⑥ AVIATION COLLEGE
- ⑦ AIR NELSON

NOTES 1/ FOR FURTHER DETAILS, HEIGHT LIMITATIONS REFER TO:-
 * DRG No 29 CURRENT MOTUEKA PLANNING SCHEME - SECTION ONE
 * TDC DRG No. 1856/2 REV C - MOT AERODROME RUNWAY DIMENSIONS



PLAN
1:5000

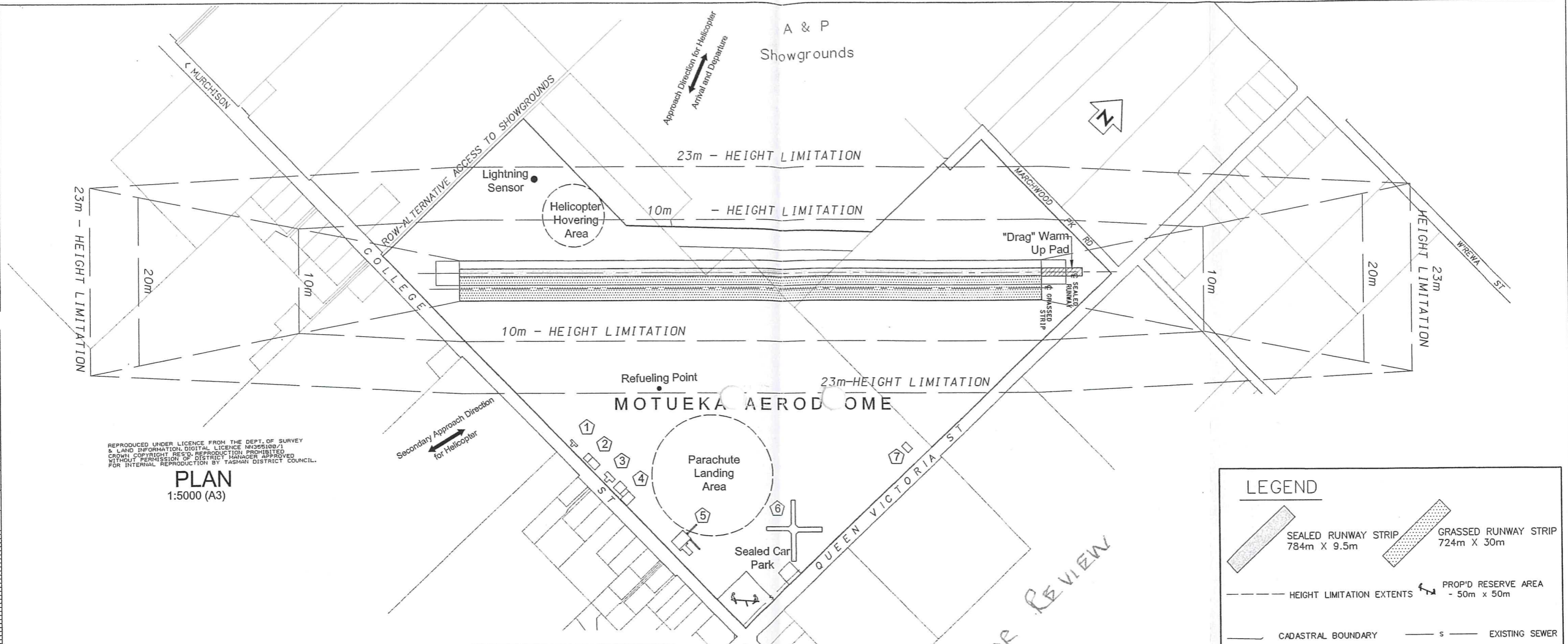
DETAIL
1:2500

REPRODUCED UNDER LICENSE FROM THE DEPT. OF SURVEY
 TDC Tasman District Council

MOTUEKA AERODROME, PROPOSED DEVELOPMENT & LAYOUT - MAY 1996

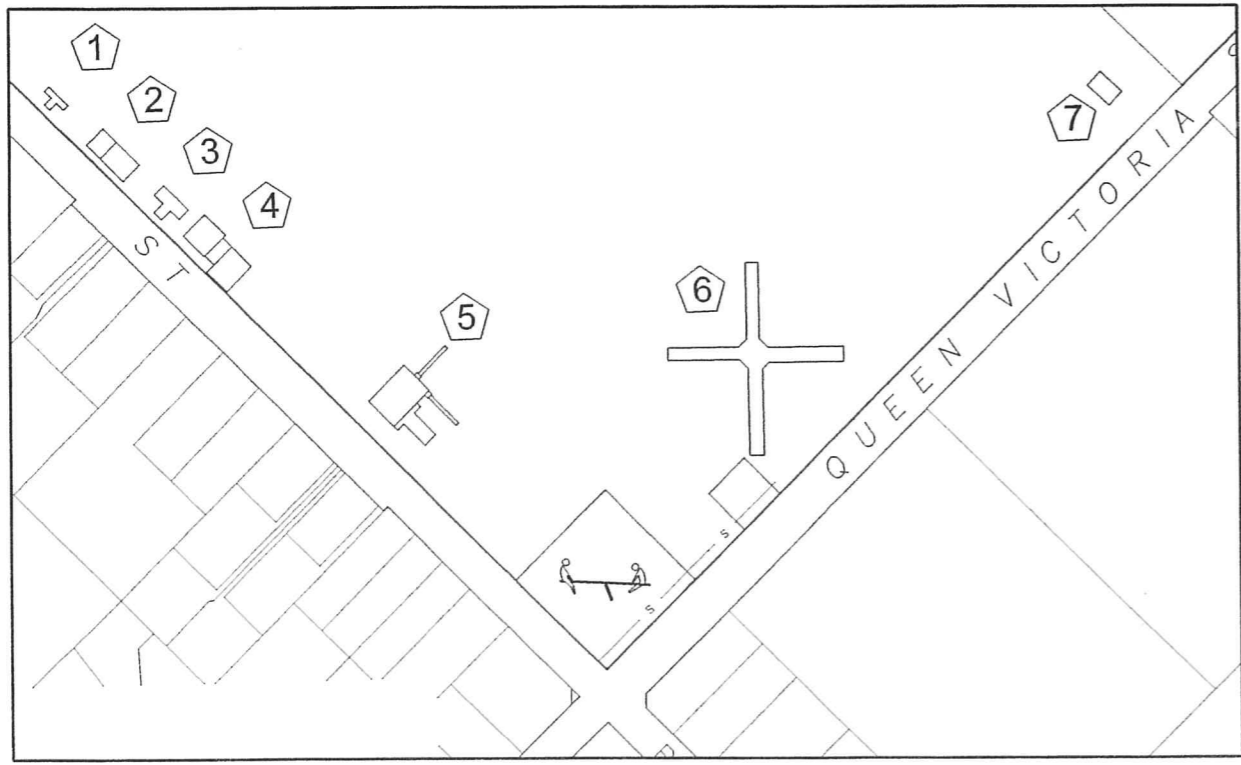
PH: Fax 544 7139 David Arnot on 03 526 7030
 MOTUEKA DRAUGHTING & COMPUTER SERVICES
 RD2 UPPER MOTUEKA
 DRS NO: MOTDROM4.DAR REV: 0 DATE: 20.5.96

29 April 2002 - 12:13pm
 DO NOT SCALE - IF IN DOUBT, ASK
 ORIGINAL SIZE A3
 P:\801\002225\180\01\Cad\airport.dwg



REPRODUCED UNDER LICENCE FROM THE DEPT. OF SURVEY & LAND INFORMATION, DIGITAL LICENCE (M025100/1) CROWN COPYRIGHT REST. REPRODUCTION PROHIBITED WITHOUT PERMISSION OF DISTRICT MANAGER APPROVED FOR INTERNAL REPRODUCTION BY TASMAN DISTRICT COUNCIL.

PLAN
1:5000 (A3)



PLAN OF EXISTING BUILDINGS
1:3000 (A3)

DRAFT FOR REVIEW

LEGEND

- SEALED RUNWAY STRIP
784m X 9.5m
- GRASSED RUNWAY STRIP
724m X 30m
- HEIGHT LIMITATION EXTENTS
- PROP'D RESERVE AREA
- 50m x 50m
- CADASTRAL BOUNDARY
- EXISTING SEWER

KEY EXISTING BUILDINGS

- ① HART
- ② TASMAN AERO SERVICES
- ③ LIMMER
- ④ AERO CLUB - HANGAR / CLUB ROOMS
- ⑤ SKYDIVE NELSON LTD
- ⑥ NELSON AVIATION COLLEGE
- ⑦ LUCAS (Hangar to be erected)

NOTES:-
 For further details of height limitations, refer to:
 - DWG. No. 27 - CURRENT MOTUEKA PLANNING SCHEME - SECTION 1
 - TDC DWG. No. 1856/2 Rev. C - MOTUEKA AERODROME RUNWAY DIMENSIONS

TDC Tasman District Council

MOTUEKA AERODROME AERODROME LAYOUT MANAGEMENT PLAN

Approved. ASSET ENGINEER Date	Approved. ENGINEERING MANAGER Date
-------------------------------------	------------------------------------------

MWH MONTGOMERY WATSON HARZA

COPYRIGHT © MONTGOMERY WATSON HARZA NZ LTD

JOB NO : 2225-180-01
 CAD Ref : P:\801\002225\180\01\Cad\airport
 XRefs :

DRAWN	BY EVL	DATE 09-01
APPROVED		
B PLAN AMENDED		04-02
REV	AMENDMENTS	DATE INIT

SCALES (A3) : 1: 5000

TDC Plan No.	Sheet No.	Rev.
	1	B