













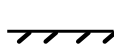








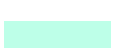
















## Zone Maps

 Rural 1	 Rural 3	 Tourist Services
 Rural 1 Closed	 Residential	 Tourist Services deferred Residential
 Rural 1 Coastal	 Residential Closed	 Central Business
 Rural 1 deferred Residential	 Residential Coastal	 Commercial
 Rural 1 deferred Rural Residential Serviced	 Residential deferred Light Industrial	 Mixed Business
 Rural 1 deferred Tourist Services	 Residential deferred Commercial	 Light Industrial
 Rural 1 deferred Mixed Business	 Compact Density Residential Area	 Heavy Industrial
 Rural 1 deferred Light Industrial	 Rural Residential	 Heavy Industrial Closed
 Rural 1 deferred Heavy Industrial	 Rural Residential Serviced	 Rural Industrial
 Rural 1 deferred Papakainga	 Rural Residential Closed	 Open Space
 Rural 2	 Rural Residential deferred Residential	 Conservation
 Rural 2 deferred Residential	 Rural Residential Serviced deferred Residential	 Papakainga
 Rural 2 deferred Rural Residential	 Recreation	 Development Area
 Rural 2 deferred Rural Residential Serviced	 Recreation deferred Mixed Business	 Notation
 Rural 2 deferred Mixed Business	 Recreation deferred Residential	 Specified Site
 Rural 2 deferred Light Industrial		 Direction of development

## Area Maps

 Protected Tree	 Indicative Walkway	 Services Contribution Area
 Heritage Building: NZ Historic Places Trust Register	 Indicative Waterway	 Coastal Environment Area
 Heritage Buildings: Tasman District Council Register	 Indicative Vehicle Access/Crossing Point	 Coastal Risk Area
 View Point	 Fault Rupture Risk Area	 Chemical Hazard Area
 Designation Site	 Slope Instability Risk Area	 Landscape Priority Area
 Designation Area	 Ridgeline	 Electricity Transmission Line
 Overlapping Designations	 Working Quarry Face	 Shopping Frontage
 Indicative Development	 Quarry Area	 Retail Frontage
 Indicative Reserve	 Significant Natural Areas	 Service Lane
 Indicative Stormwater Retention Area	 Recharge Protection Area	 Road Area
 Indicative Road	 Land Disturbance Area 2	 Car Park
	 Residential Activity Restriction Area	 Development Area
		 Notation

## Locational Features

 Tasman District Council Boundary	 Lake	 Parcel Boundary
 Coastal Marine Area	 Main River	
 Assumed Mean High Water Springs	 River	

NOTE: On some Area Maps some of the Areas do not display clearly because of the overlap of more than one layer, eg, a Road Area, Designation or Significant Natural Area overlapping a dense, full coloured Area such as a Quarry Area, Significant Natural Area, Aquifer Protection Area or Land Disturbance Area 2.