

FOR RESOURCE CONSENT

Copyright- this drawing remains the property of Canopy Landscape Architecture. Contractors are required to comply with the Building Act 2004 and the Health and Safety Act 1992, including all amendments. All dimensions to be checked on site before commencement of work- contractor to report any discrepancy- do not scale. All workmanship and materials shall conform to the Building Act 2004, the Building Code 1992 and all of its current approved documents

LEGEND

- - - SCHEDULE 17.5A BOUNDARY
- - - LAND OWNED BY NETWORK TASMAN

TRMP ZONING

- OPEN SPACE
- RURAL 1
- RESIDENTIAL

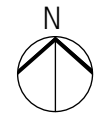
ISSUE	C
REVISION	
DRAWING NO.	1858-D-01
SCALE	1:4000 @ A4 - 1:2000 @ A3
DATE	MARCH 2019
DISCIPLINE	LANDSCAPE
DRAWN BY	TG
CHECKED BY	LG
DRAWING TITLE	EXISTING LAND OWNERSHIP/ TRMP ZONING PLAN
CLIENT	

CONSULTANTS

DRAWING ORIGINATOR

canopy
LANDSCAPE ARCHITECTS

L1/82 51 Huatai St
Nelson 7010
(03) 548 8551
L1/190 St. Asaph St
Christchurch 8022
(03) 595 2241
info@canopy.co.nz







FOR RESOURCE CONSENT

Copyright- this drawing remains the property of Canopy Landscape Architecture. Contractors are required to comply with the Building Act 2004 and the Health and Safety Act 1992, including all amendments. All dimensions to be checked on site before commencement of work- contractor to report any discrepancy- do not scale. All workmanship and materials shall conform to the Building Act 2004, the Building Code 1992 and all of its current approved documents

LEGEND

-  EXISTING SCHEDULE 17.5A BOUNDARY
-  PROPOSED EXPANDED BOUNDARIES OF SCHEDULE 17.5A

ISSUE	C
REVISION	
DRAWING NO.	1858-D-01
SCALE	1:4000 @ A4 - 1:2000 @ A3
DATE	MARCH 2019
DISCIPLINE	LANDSCAPE
DRAWN BY	TG
CHECKED BY	LG
DRAWING TITLE	PROPOSED EXPANDED BOUNDARIES
CLIENT	

CONSULTANTS

DRAWING ORIGINATOR

